




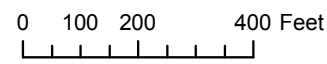


Explanation

-  Approximate Landfill Boundary
-  100 Feet from Landfill Boundary
-  500 Feet from Landfill Boundary
-  City Zoning Boundary (zone code on map)
-  City Limit Boundary



**Cottonwood Landfill
100 & 500 Foot Buffer Boundaries
Tucson, Arizona**

Drawn By:	LE
Checked:	JD
Approved:	NP
Date:	3/29/2011
File:	See Below

J:\GIS\ClosedLandfills\2011\Cotton.mxd