







**Explanation**

-  Approximate Landfill Boundary
-  100 Feet from Landfill Boundary
-  500 Feet from Landfill Boundary
-  City Zoning Boundary (zone code on map)
-  City Limit Boundary

0 150 300 600 Feet




**Harrison Road and Harrison County Landfills  
100 & 500 Foot Buffer Boundaries  
Tucson, Arizona**

Drawn By:	LE
Checked:	JD
Approved:	NP
Date:	3/28/2011
File:	See Below

J:\GIS\Closed Landfills\2011\HRL.mxd