


Cottonwood Lane in Front Lowell Park (Looking east)  
Reconstructed officers' quarters on right. NW Museum

Ft. Lowell Multi-Cultural District  
Arizona  
Cottonwood Lane, Ft. Lowell Park and  
reconstructed officers' quarters,  
looking East  
Date: 1978  
Negative with Ft. Lowell Historic  
District Advisory Board

# ~~16~~ 5

HD 10 - #12




Corner of Craycroft and Ft. Lowell Rd., looking northwest

Ft. Lowell Multi-Cultural District  
Arizona  
NW corner Ft. Lowell Road & Craycroft  
Date: 1978  
Negative with Ft. Lowell Historic  
District Advisory Board

#10


HD10--#15



Looking east on Ft. Lowell Road

Ft. Lowell Multi-Cultural District  
Arizona  
typical streetscape on Ft. Lowell Rd.,  
looking East  
Date: 1978  
Negative with Ft. Lowell Historic  
District Advisory Board.

#19




Looking east on Ft. Lowell Road

Ft. Lowell Multi-Cultural District  
Arizona  
typical streetscape on Ft. Lowell Rd.,  
looking East  
Date: 1978  
Negative with Ft. Lowell Historic  
District Advisory Board

#2013

HD 11-#15A





Ft. Lowell Multi-Cultural District  
Arizona  
Reconstruction of CO's quarters (H-8)  
looking West, kitchen (H-9) in rear  
Date: 1976  
Negative at Arizona Historical Society

#3

