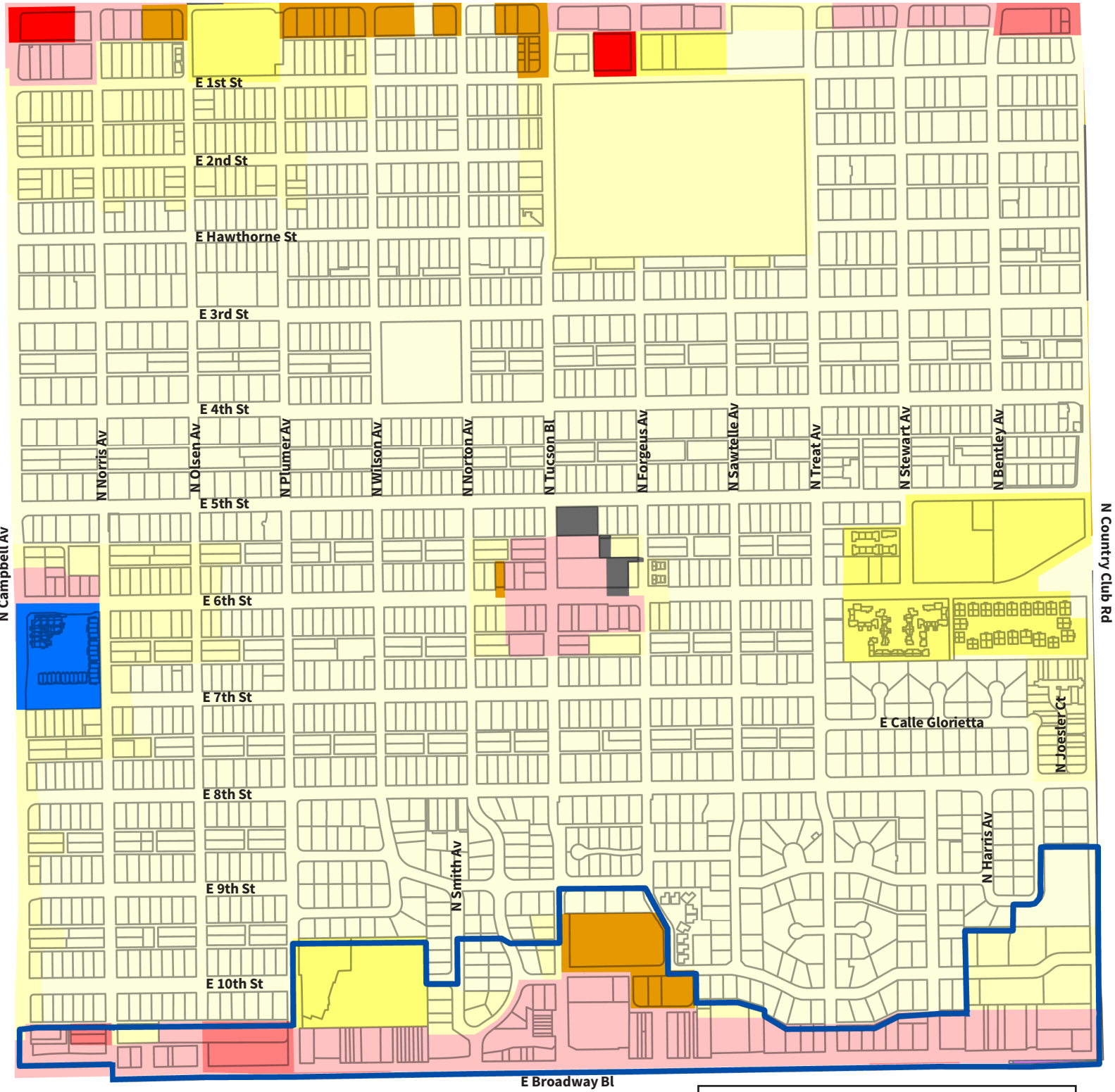
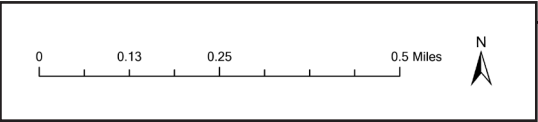


E Speedway St













SAM HUGHES NEIGHBORHOOD

FIGURE 5: CURRENT ZONING MAP



Map Created: December 8, 2022

LEGEND

	C-1 (Commercial)		O-3 (Office)		Parking
	C-2 (Commercial)		R-1 (Residential)		Sunshine Mile Urban Overlay District
	C-3 (Commercial)		R-2 (Residential)		
	OCR-1 (Office/Commercial/Residential)		R-3 (Residential)		